










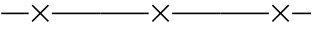
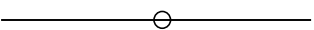
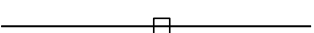




















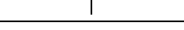






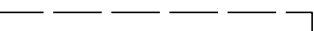






Note: Not to Scale

BOUNDARIES AND PROPERTY:

State Line	
County Line	
Township Line	
City Line	
Reservation Line	
Property Line	
Existing Iron Pin (EIP)	
Computed Property Corner	
Existing Concrete Monument (ECM)	
Parcel / Sequence Number	
Existing Fence Line	
Proposed Woven Wire Fence	
Proposed Chain Link Fence	
Proposed Barbed Wire Fence	
Existing Wetland Boundary	
Proposed Wetland Boundary	
Existing Endangered Animal Boundary	
Existing Endangered Plant Boundary	
Existing Historic Property Boundary	
Known Contamination Area: Soil	
Potential Contamination Area: Soil	
Known Contamination Area: Water	
Potential Contamination Area: Water	
Contaminated Site: Known or Potential	
BUILDINGS AND OTHER CULTURE:	
Gas Pump Vent or U/G Tank Cap	
Sign	
Well	
Small Mine	
Foundation	
Area Outline	
Cemetery	
Building	
School	
Church	
Dam	
HYDROLOGY:	
Stream or Body of Water	
Hydro, Pool or Reservoir	
Jurisdictional Stream	
Buffer Zone 1	
Buffer Zone 2	
Flow Arrow	
Disappearing Stream	
Spring	
Wetland	
Proposed Lateral, Tail, Head Ditch	
False Sump	

















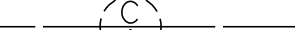








STATE OF NORTH CAROLINA, DIVISION OF HIGHWAYS

CONVENTIONAL PLAN SHEET SYMBOLS















RAILROADS:




Standard Gauge	
RR Signal Milepost	
Switch	
RR Abandoned	
RR Dismantled	

RIGHT OF WAY & PROJECT CONTROL:







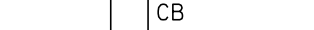


Primary Horiz Control Point	
Primary Horiz and Vert Control Point	
Secondary Horiz and Vert Control Point	
Vertical Benchmark	
Existing Right of Way Monument	
Proposed Right of Way Monument (Rebar and Cap)	
Proposed Right of Way Monument (Concrete)	
Existing Permanent Easement Monument	
Proposed Permanent Easement Monument (Rebar and Cap)	
Existing C/A Monument	
Proposed C/A Monument (Rebar and Cap)	
Proposed C/A Monument (Concrete)	
Existing Right of Way Line	
Proposed Right of Way Line	
Existing Control of Access Line	
Proposed Control of Access Line	
Proposed ROW and CA Line	
Existing Easement Line	
Proposed Temporary Construction Easement	
Proposed Temporary Drainage Easement	
Proposed Permanent Drainage Easement	
Proposed Permanent Drainage/Utility Easement	
Proposed Permanent Utility Easement	
Proposed Temporary Utility Easement	
Proposed Aerial Utility Easement	

ROADS AND RELATED FEATURES:

Existing Edge of Pavement	
Existing Curb	
Proposed Slope Stakes Cut	
Proposed Slope Stakes Fill	
Proposed Curb Ramp	
Existing Metal Guardrail	
Proposed Guardrail	
Existing Cable Guiderail	
Proposed Cable Guiderail	
Equality Symbol	
Pavement Removal	
VEGETATION:	
Single Tree	
Single Shrub	
Hedge	














Woods Line	
Orchard	
Vineyard	

EXISTING STRUCTURES:

















MAJOR:	
Bridge, Tunnel or Box Culvert	
Bridge Wing Wall, Head Wall and End Wall	
MINOR:	
Head and End Wall	
Pipe Culvert	
Footbridge	
Drainage Box: Catch Basin, DI or JB	
Paved Ditch Gutter	
Storm Sewer Manhole	
Storm Sewer	

UTILITIES:










** SUE - Subsurface Utility Engineering
LOS - Level of Service - A,B,C or D (Accuracy)*

POWER:	
Existing Power Pole	
Proposed Power Pole	
Existing Joint Use Pole	
Proposed Joint Use Pole	
Power Manhole	
Power Line Tower	
Power Transformer	
U/G Power Cable Hand Hole	
H-Frame Pole	
U/G Power Line Test Hole (SUE - LOS A)*	
U/G Power Line (SUE - LOS B)*	
U/G Power Line (SUE - LOS C)*	
U/G Power Line (SUE - LOS D)*	











TELEPHONE:

Existing Telephone Pole	
Proposed Telephone Pole	
Telephone Manhole	
Telephone Pedestal	
Telephone Cell Tower	
U/G Telephone Cable Hand Hole	
U/G Telephone Test Hole (SUE - LOS A)*	
U/G Telephone Cable (SUE - LOS B)*	
U/G Telephone Cable (SUE - LOS C)*	
U/G Telephone Cable (SUE - LOS D)*	
U/G Telephone Conduit (SUE - LOS B)*	
U/G Telephone Conduit (SUE - LOS C)*	
U/G Telephone Conduit (SUE - LOS D)*	
U/G Fiber Optics Cable (SUE - LOS B)*	
U/G Fiber Optics Cable (SUE - LOS C)*	
U/G Fiber Optics Cable (SUE - LOS D)*	








WATER:

Water Manhole	
Water Meter	
Water Valve	
Water Hydrant	
U/G Water Line Test Hole (SUE - LOS A)*	
U/G Water Line (SUE - LOS B)*	
U/G Water Line (SUE - LOS C)*	
U/G Water Line (SUE - LOS D)*	
Above Ground Water Line	









TV:

TV Pedestal	
TV Tower	
U/G TV Cable Hand Hole	
U/G TV Test Hole (SUE - LOS A)*	
U/G TV Cable (SUE - LOS B)*	
U/G TV Cable (SUE - LOS C)*	
U/G TV Cable (SUE - LOS D)*	
U/G Fiber Optic Cable (SUE - LOS B)*	
U/G Fiber Optic Cable (SUE - LOS C)*	
U/G Fiber Optic Cable (SUE - LOS D)*	











GAS:

Gas Valve	
Gas Meter	
U/G Gas Line Test Hole (SUE - LOS A)*	
U/G Gas Line (SUE - LOS B)*	
U/G Gas Line (SUE - LOS C)*	
U/G Gas Line (SUE - LOS D)*	
Above Ground Gas Line	

SANITARY SEWER:

Sanitary Sewer Manhole	
Sanitary Sewer Cleanout	
U/G Sanitary Sewer Line	
Above Ground Sanitary Sewer	
SS Force Main Line Test Hole (SUE - LOS A)*	
SS Force Main Line (SUE - LOS B)*	
SS Force Main Line (SUE - LOS C)*	
SS Force Main Line (SUE - LOS D)*	

MISCELLANEOUS:

Utility Pole	
Utility Pole with Base	
Utility Located Object	
Utility Traffic Signal Box	
Utility Unknown U/G Line (SUE - LOS B)*	
U/G Tank; Water, Gas, Oil	
Underground Storage Tank, Approx. Loc.	
A/G Tank; Water, Gas, Oil	
Geoenviromental Boring	
Abandoned According to Utility Records	
End of Information	